

9

10

11

12

16

15








14

21

22

23

24

-  RC1 Proposed RC Hole
-  P1 Proposed Core Hole
-  Proposed IP RC Hole Outside POO
-  Existing Drill Hole
-  IP Anomaly
-  Resource Boundary
-  POO Boundary



T. 30 N. R. 47 E.

**KLONDEX MINES LTD.**  
**FIRE CREEK PROJECT**  
*Proposed Drilling*  
**RRK 06/10**

